
















Team Minnesota – Midwest Classic Baseball Tournament

Driving Directions to Team Hotel

- Take Interstate 90 or 94 to Madison from Minnesota and follow direction below.

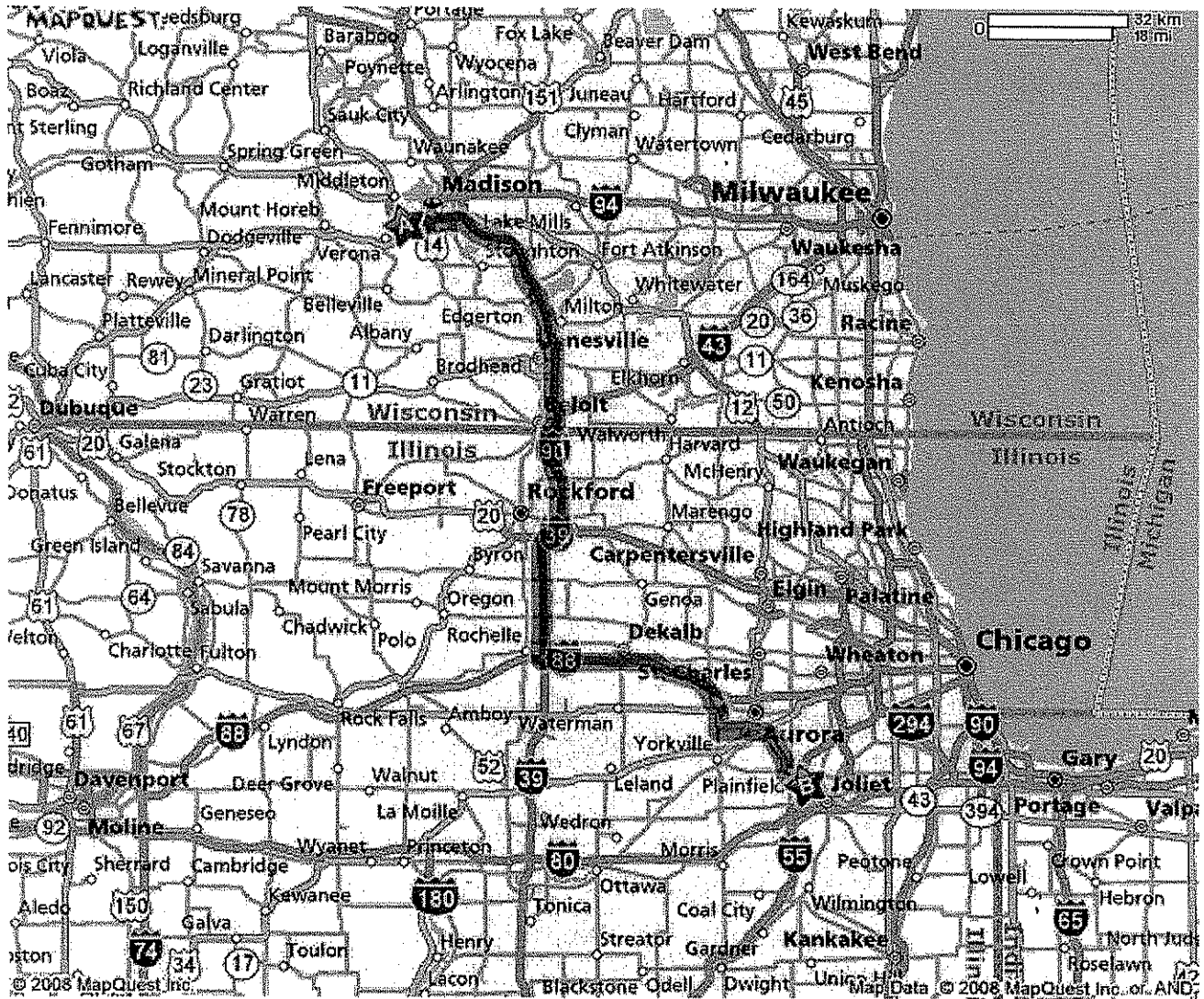
	5: Merge onto I-39 S/I-90 E via EXIT 267A toward JANESVILLE/CHICAGO (Portions toll) (Crossing into ILLINOIS).	49.2 mi
	6: Take I-39 S/US-51 S (Portions toll).	39.7 mi
	7: Merge onto I-88 E/RONALD REAGAN MEMORIAL TOLLWAY via EXIT 97A toward CHICAGO (Portions toll).	30.7 mi
	8: Take the IL-47 exit.	0.4 mi
	9: Turn RIGHT onto IL-47 S.	7.1 mi
	10: Turn LEFT onto US-30.	8.3 mi
	11: Turn LEFT onto US-34/US-30.	0.4 mi
	12: Turn RIGHT onto US-30.	8.5 mi
	13: Turn LEFT onto IL-126/W LOCKPORT ST/US-30. Continue to follow W LOCKPORT ST/US-30.	1.0 mi
	14: Turn RIGHT onto N DIVISION ST/IL-59/US-30.	0.2 mi
	15: Turn SLIGHT LEFT onto N JOLIET RD/W LINCOLN HWY/US-30. Continue to follow US-30 E.	2.8 mi
	16: Turn LEFT onto ESSINGTON RD.	0.0 mi
	17: Turn LEFT to stay on ESSINGTON RD.	0.2 mi
	18: Turn LEFT onto NORMAN AVE.	0.1 mi
	19: End at 3235 Norman Ave Joliet, IL 60431-9100	

Estimated Time: 2.0 hours 52 minutes Estimated Distance: 159.16 miles

B: 3235 Norman Ave, Joliet, IL 60431-9100

Total Time: 2.0 hours 52 minutes Total Distance: 159.16 miles

Get MapQuest driving directions & free directory assistance: 1-800-FREE411 (1-800-373-3411).



All rights reserved. Use subject to License/Copyright Map Legend
Directions and maps are informational only. We make no warranties on the accuracy of their content, road conditions or route usability or expeditiousness. You assume all risk of use. MapQuest and its suppliers shall not be liable to you for any loss or delay resulting from your use of MapQuest. Your use of MapQuest means you agree to our [Terms of Use](#)

TEAM HOTEL TO PLAINFIELD SOUTH H.S.



Sorry! When printing directly from the browser your directions or map may not print correctly. For best results, try clicking the Printer-Friendly button.

START 3235 Norman Ave
Joliet, IL 60431-9100

END [6663-7199] Caton Farm Rd
Plainfield, IL 60586

Total Estimated Time: 9 minutes

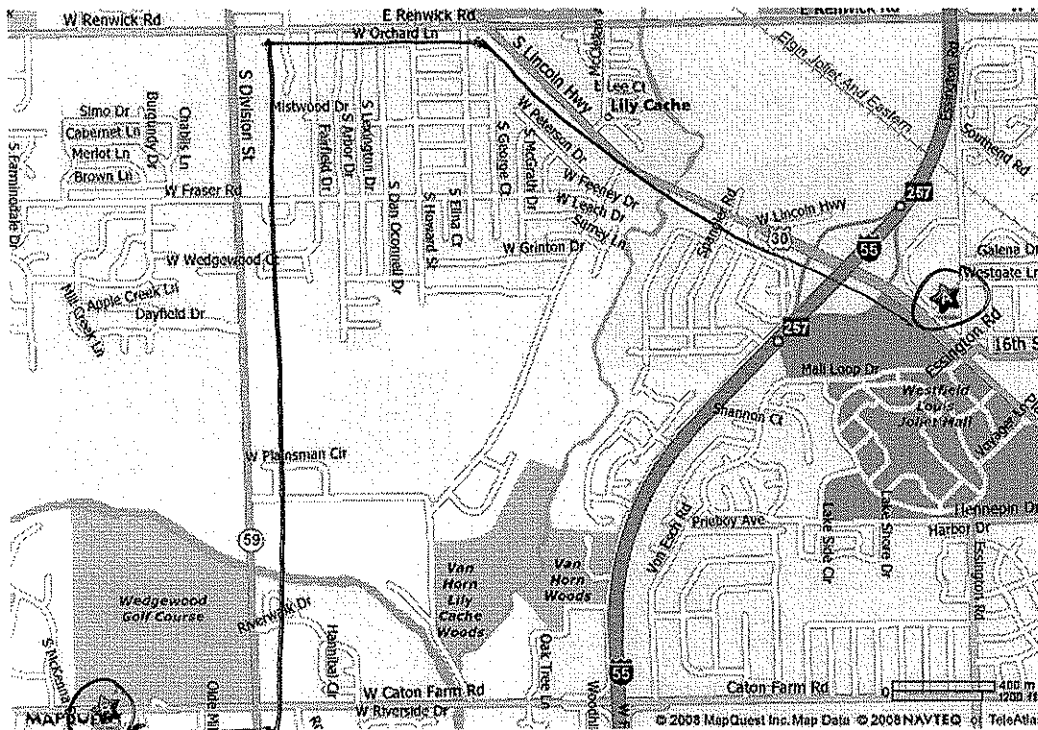
Total Estimated Distance: 4.72 miles

▼ Directions from A to B:

- 1: Start out going **SOUTHWEST** on **NORMAN AVE** toward **CHICAGOLAND CIR**. 0.1 mi
- 2: Turn **RIGHT** onto **US-30 W**. 1.5 mi
- 3: Turn **LEFT** onto **E RENWICK RD/CR-36**. 0.7 mi
- 4: Turn **LEFT** onto **S DIVISION ST/IL-59**. Continue to follow **IL-59**. 2.0 mi
- 5: Turn **RIGHT** onto **W CATON FARM RD/CR-5**. 0.4 mi
- 6: End at [6663-7199] Caton Farm Rd Plainfield, IL 60586

Estimated Time: 9 minutes Estimated Distance: 4.72 miles

Total Estimated Time: 9 minutes Total Estimated Distance: 4.72 miles



Mobile | International | Toolbar | MapQuest API | Business Solutions | Weather | Site Map | Help | Settings
About MapQuest | Privacy Policy | Terms of Use | ©2008 MapQuest, Inc. All rights reserved.

All rights reserved. Use subject to License/Copyright Map Legend
Directions and maps are informational only. We make no warranties on the accuracy of their content, road conditions or route usability or expeditiousness. You assume all risk of use. MapQuest and its suppliers shall not be liable to you for any loss or delay resulting from your use of MapQuest. Your use of MapQuest means you agree to our Terms of Use